

Application for Planning Permission. Town and Country Planning Act 1990

Publication of applications on planning authority websites

Please note that the information provided on this application form and in supporting documents may be published on the Authority's website. If you require any further clarification, please contact the Authority's planning department.

Please complete using block capitals and black ink.

It is important that you read the accompanying guidance notes as incorrect completion will delay the processing of your application.

1. Applicant Name and Address

Title:	<input type="text"/>	First name:	<input type="text"/>
Last name:	<input type="text"/>		
Company (optional):	<input type="text" value="Neobrand Ltd"/>		
Unit:	<input type="text"/>	House number:	<input type="text"/>
		House suffix:	<input type="text"/>
House name:	<input type="text" value="The Studio"/>		
Address 1:	<input type="text" value="Kamen House"/>		
Address 2:	<input type="text" value="62-66 Farringdon Road"/>		
Address 3:	<input type="text"/>		
Town:	<input type="text" value="London"/>		
County:	<input type="text"/>		
Country:	<input type="text"/>		
Postcode:	<input type="text" value="EC1M 3JB"/>		

2. Agent Name and Address

Title:	<input type="text" value="Mr"/>	First name:	<input type="text" value="Charles"/>
Last name:	<input type="text" value="Mills"/>		
Company (optional):	<input type="text" value="Knight Frank LLP"/>		
Unit:	<input type="text"/>	House number:	<input type="text" value="55"/>
		House suffix:	<input type="text"/>
House name:	<input type="text" value="Baker Street"/>		
Address 1:	<input type="text"/>		
Address 2:	<input type="text"/>		
Address 3:	<input type="text"/>		
Town:	<input type="text" value="London"/>		
County:	<input type="text"/>		
Country:	<input type="text"/>		
Postcode:	<input type="text" value="W1U 8AN"/>		

3. Description of the Proposal

Please describe the proposed development, including any change of use:

Demolition of existing building and construction of a 20 storey mixed use development comprising 38 residential units (C3), commercial space (B1) and cafe (A3)

Has the building, work or change of use already started? ☐ Yes ☒ No

If Yes, please state the date when building, work or use were started (DD/MM/YYYY): (date must be pre-application submission)

Has the building, work or change of use been completed? ☐ Yes ☒ No

If Yes, please state the date when the building, work or change of use was completed: (DD/MM/YYYY): (date must be pre-application submission)

4. Site Address Details

Please provide the full postal address of the application site.

Unit:	<input type="text"/>	House number:	<input type="text" value="89-93"/>	House suffix:	<input type="text"/>
House name:	<input type="text"/>				
Address 1:	<input type="text" value="Newington Causeway"/>				
Address 2:	<input type="text"/>				
Address 3:	<input type="text"/>				
Town:	<input type="text" value="London"/>				
County:	<input type="text"/>				
Postcode (optional):	<input type="text" value="SE1 6BN"/>				
Description of location or a grid reference. (must be completed if postcode is not known):					
Easting:	<input type="text" value="532067"/>	Northings:	<input type="text" value="179285"/>		
Description:					
<input type="text"/>					

5. Pre-application Advice

Has assistance or prior advice been sought from the local authority about this application? ☒ Yes ☐ No

If Yes, please complete the following information about the advice you were given. (This will help the authority to deal with this application more efficiently).

Please tick if the full contact details are not known, and then complete as much as possible: ☐

Officer name:

Kristina Butler

Reference:

09-EQ-0068

Date (DD/MM/YYYY):
(must be pre-application submission)

Details of pre-application advice received?

Pre-application meeting and written response. Earlier design presented to Southwark's Design Review Panel

6. Pedestrian and Vehicle Access, Roads and Rights of Way

Is a new or altered vehicle access proposed to or from the public highway? ☐ Yes ☒ No

Is a new or altered pedestrian access proposed to or from the public highway? ☐ Yes ☒ No

Are there any new public roads to be provided within the site? ☐ Yes ☒ No

Are there any new public rights of way to be provided within or adjacent to the site? ☐ Yes ☒ No

Do the proposals require any diversions /extinguishments and/or creation of rights of way? ☐ Yes ☒ No

If you answered Yes to any of the above questions, please show details on your plans/drawings and state the reference of the plan (s)/drawings(s)

7. Waste Storage and Collection

Do the plans incorporate areas to store and aid the collection of waste? ☒ Yes ☐ No

If Yes, please provide details:

Residential and office refuse areas are provided at mezzanine level. The management company will ensure that the refuse is delivered for roadside collection on the appropriate day.

The cafe/shop unit will have its own refuse area at ground floor level.

Have arrangements been made for the separate storage and collection of recyclable waste? ☒ Yes ☐ No

If Yes, please provide details:

Residential : 3,960 litres
Commercial: 720 litres

8. Neighbour and Community Consultation

Have you consulted your neighbours or the local community about the proposal? ☐ Yes ☒ No

If Yes, please provide details:

Several sessions of community consultation are provisionally scheduled for w/c 14th September at St Matthews at the Elephant Church.

9. Authority Employee / Member

With respect to the Authority, I am:

(a) a member of staff
(b) an elected member
(c) related to a member of staff
(d) related to an elected member

Do any of these statements apply to you? ☐ Yes ☒ No

If yes please provide details of the name, relationship and role

10. Materials

If applicable, please state what materials are to be used externally. Include type, colour and name for each material:

	Existing (where applicable)	Proposed	Not applicable	Don't Know
Walls	Brick	Precast concrete - two hues and different textures	<input type="checkbox"/>	<input type="checkbox"/>
Roof		Sedum green roof or paved terraces	<input type="checkbox"/>	<input type="checkbox"/>
Windows		Metal windows with metallic finish including flush frameless spandrel panels. Opaque / coloured glass to SW elevation	<input type="checkbox"/>	<input type="checkbox"/>
Doors		As windows system	<input type="checkbox"/>	<input type="checkbox"/>
Boundary treatments (e.g. fences, walls)			<input checked="" type="checkbox"/>	<input type="checkbox"/>
Vehicle access and hard-standing		Stone Paving	<input type="checkbox"/>	<input type="checkbox"/>
Lighting		To be agreed as a condition	<input type="checkbox"/>	<input type="checkbox"/>
Others (please specify)		Balconies - painted metal balustrades. GRC / precast concrete soffits to lower floors as indicated, render / dark metal soffits elsewhere. Metal louvres as part of window system	<input type="checkbox"/>	<input type="checkbox"/>

Are you supplying additional information on submitted plan(s)/drawing(s)/design and access statement? ☒ Yes ☐ No

If Yes, please state references for the plan(s)/drawing(s)/design and access statement:

Please see contents page of drawings pack prepared by Panter Hudspith Architects. Design and Access statement also prepared by Panter Hudspith Architects

11. Vehicle Parking

Please provide information on the existing and proposed number of on-site parking spaces:

Type of Vehicle	Total Existing	Total proposed (including spaces retained)	Difference in spaces
Cars	0	0	0
Light goods vehicles/ public carrier vehicles	0	0	0
Motorcycles	0	0	0
Disability spaces	0	0	0
Cycle spaces	0	0	0
Other (e.g. Bus)	0	0	0
Other (e.g. Bus)	0	0	0

12. Foul Sewage

Please state how foul sewage is to be disposed of:

- ☒ Mains sewer ☐ Cess pit
- ☐ Septic tank ☐ Other
- ☐ Package treatment plant

Are you proposing to connect to the existing drainage system? ☒ Yes ☐ No

If Yes, please include the details of the existing system on the application drawings and state references for the plan(s)/drawing(s):

13. Assessment of Flood Risk

Is the site within an area at risk of flooding? (Refer to the Environment Agency's Flood Map showing flood zones 2 and 3 and consult Environment Agency standing advice and your local planning authority requirements for information as necessary.)

☒ Yes ☐ No

If Yes, you will need to submit a Flood Risk Assessment to consider the risk to the proposed site.

Is your proposal within 20 metres of a watercourse (e.g. river, stream or beck)? ☐ Yes ☒ No

Will the proposal increase the flood risk elsewhere? ☐ Yes ☒ No

How will surface water be disposed of?

- ☐ Sustainable drainage system ☐ Existing watercourse
- ☐ Soakaway ☐ Pond/lake
- ☒ Main sewer

14. Biodiversity and Geological Conservation

To assist in answering the following questions refer to the guidance notes for further information on when there is a reasonable likelihood that any important biodiversity or geological conservation features may be present or nearby and whether they are likely to be affected by your proposals.

Having referred to the guidance notes, is there a reasonable likelihood of the following being affected adversely or conserved and enhanced within the application site, or on land adjacent to or near the application site?

a) Protected and priority species:

- ☐ Yes, on the development site
- ☐ Yes, on land adjacent to or near the proposed development
- ☒ No

b) Designated sites, important habitats or other biodiversity features:

- ☐ Yes, on the development site
- ☐ Yes, on land adjacent to or near the proposed development
- ☒ No

c) Features of geological conservation importance:

- ☐ Yes, on the development site
- ☐ Yes, on land adjacent to or near the proposed development
- ☒ No

16. Trees and Hedges

Are there trees or hedges on the proposed development site? ☐ Yes ☒ No

And/or: Are there trees or hedges on land adjacent to the proposed development site that could influence the development or might be important as part of the local landscape character? ☐ Yes ☒ No

If Yes to either or both of the above, you will need to provide a full Tree Survey, with accompanying plan before your application can be determined. Your Local Planning Authority should make clear on its website what the survey should contain, in accordance with the current 'BS5837: Trees in relation to construction - Recommendations'.

15. Existing Use

Please describe the current use of the site:

Vacant

Is the site currently vacant? ☒ Yes ☐ No

If Yes, please describe the last use of the site:

Formerly a bank but most recently used as residential dwelling

When did this use end (if known)?
DD/MM/YYYY
(date where known may be approximate)

Does the proposal involve any of the following:

Land which is known to be contaminated? ☐ Yes ☒ No

Land where contamination is suspected for all or part of the site? ☐ Yes ☒ No

A proposed use that would be particularly vulnerable to the presence of contamination? ☐ Yes ☒ No

If you have answered Yes to any of the above, you will need to submit an appropriate contamination assessment.

17. Trade Effluent

Does the proposal involve the need to dispose of trade effluents or waste? ☐ Yes ☒ No

If Yes, please describe the nature, volume and means of disposal of trade effluents or waste

18. Residential Units (Including Conversion)

Does your proposal include the gain, loss or change of use of residential units?

☒ Yes

☐ No

If Yes, please complete details of the changes in the tables below:

Proposed Housing								Existing Housing							
Market Housing	Not known	Number of Bedrooms					Total	Market Housing	Not known	Number of Bedrooms					Total
		1	2	3	4+	Unknown				1	2	3	4+	Unknown	
Houses	<input type="checkbox"/>						<i>a</i>	Houses	<input type="checkbox"/>						<i>a</i>
Flats and maisonettes	<input type="checkbox"/>	8	17	1			26	Flats and maisonettes	<input type="checkbox"/>						<i>b</i>
Live-work units	<input type="checkbox"/>						<i>c</i>	Live-work units	<input type="checkbox"/>						<i>c</i>
Cluster flats	<input type="checkbox"/>						<i>d</i>	Cluster flats	<input type="checkbox"/>						<i>d</i>
Sheltered housing	<input type="checkbox"/>						<i>e</i>	Sheltered housing	<input type="checkbox"/>						<i>e</i>
Bedsit/studios	<input type="checkbox"/>						<i>f</i>	Bedsit/studios	<input type="checkbox"/>						<i>f</i>
Unknown type	<input type="checkbox"/>						<i>g</i>	Unknown type	<input type="checkbox"/>						<i>g</i>
Totals $(a + b + c + d + e + f + g) =$							26	Totals $(a + b + c + d + e + f + g) =$							0
Social Rented	Not known	Number of Bedrooms					Total	Social Rented	Not known	Number of Bedrooms					Total
		1	2	3	4+	Unknown				1	2	3	4+	Unknown	
Houses	<input type="checkbox"/>						<i>a</i>	Houses	<input type="checkbox"/>						<i>a</i>
Flats and maisonettes	<input type="checkbox"/>						<i>b</i>	Flats and maisonettes	<input type="checkbox"/>						<i>b</i>
Live-work units	<input type="checkbox"/>						<i>c</i>	Live-work units	<input type="checkbox"/>						<i>c</i>
Cluster flats	<input type="checkbox"/>						<i>d</i>	Cluster flats	<input type="checkbox"/>						<i>d</i>
Sheltered housing	<input type="checkbox"/>						<i>e</i>	Sheltered housing	<input type="checkbox"/>						<i>e</i>
Bedsit/studios	<input type="checkbox"/>						<i>f</i>	Bedsit/studios	<input type="checkbox"/>						<i>f</i>
Unknown type	<input type="checkbox"/>						<i>g</i>	Unknown type	<input type="checkbox"/>						<i>g</i>
Totals $(a + b + c + d + e + f + g) =$							0	Totals $(a + b + c + d + e + f + g) =$							0
Intermediate	Not known	Number of Bedrooms					Total	Intermediate	Not known	Number of Bedrooms					Total
		1	2	3	4+	Unknown				1	2	3	4+	Unknown	
Houses	<input type="checkbox"/>						<i>a</i>	Houses	<input type="checkbox"/>						<i>a</i>
Flats and maisonettes	<input type="checkbox"/>	2	7	3			12	Flats and maisonettes	<input type="checkbox"/>						<i>b</i>
Live-work units	<input type="checkbox"/>						<i>c</i>	Live-work units	<input type="checkbox"/>						<i>c</i>
Cluster flats	<input type="checkbox"/>						<i>d</i>	Cluster flats	<input type="checkbox"/>						<i>d</i>
Sheltered housing	<input type="checkbox"/>						<i>e</i>	Sheltered housing	<input type="checkbox"/>						<i>e</i>
Bedsit/studios	<input type="checkbox"/>						<i>f</i>	Bedsit/studios	<input type="checkbox"/>						<i>f</i>
Unknown type	<input type="checkbox"/>						<i>g</i>	Unknown type	<input type="checkbox"/>						<i>g</i>
Totals $(a + b + c + d + e + f + g) =$							12	Totals $(a + b + c + d + e + f + g) =$							0
Key worker	Not known	Number of Bedrooms					Total	Key worker	Not known	Number of Bedrooms					Total
		1	2	3	4+	Unknown				1	2	3	4+	Unknown	
Houses	<input type="checkbox"/>						<i>a</i>	Houses	<input type="checkbox"/>						<i>a</i>
Flats and maisonettes	<input type="checkbox"/>						<i>b</i>	Flats and maisonettes	<input type="checkbox"/>						<i>b</i>
Live-work units	<input type="checkbox"/>						<i>c</i>	Live-work units	<input type="checkbox"/>						<i>c</i>
Cluster flats	<input type="checkbox"/>						<i>d</i>	Cluster flats	<input type="checkbox"/>						<i>d</i>
Sheltered housing	<input type="checkbox"/>						<i>e</i>	Sheltered housing	<input type="checkbox"/>						<i>e</i>
Bedsit/studios	<input type="checkbox"/>						<i>f</i>	Bedsit/studios	<input type="checkbox"/>						<i>f</i>
Unknown type	<input type="checkbox"/>						<i>g</i>	Unknown type	<input type="checkbox"/>						<i>g</i>
Totals $(a + b + c + d + e + f + g) =$							0	Totals $(a + b + c + d + e + f + g) =$							0
Total proposed residential units $(A + B + C + D) =$							38	Total existing residential units $(E + F + G + H) =$							0

19. All Types of Development: Non-residential Floorspace

Does your proposal involve the loss, gain or change of use of non-residential floorspace? [x] Yes [] No

If you have answered Yes to the question above please add details in the following table:						
Use class/type of use		Not applicable	Existing gross internal floorspace (square metres)	Gross internal floorspace to be lost by change of use or demolition (square metres)	Total gross internal floorspace proposed (including change of use)(square metres)	Net additional gross internal floorspace following development (square metres)
A1	Shops	[x]				
	Net tradable area:	[x]				
A2	Financial and professional services	[x]				
A3	Restaurants and cafes	[]	480		65	65
A4	Drinking establishments	[x]				
A5	Hot food takeaways	[x]				
B1 (a)	Office (other than A2)	[]			417	417
B1 (b)	Research and development	[x]				
B1 (c)	Light industrial	[x]				
B2	General industrial	[x]				
B8	Storage or distribution	[x]				
C1	Hotels and halls of residence	[x]				
C2	Residential institutions	[x]				
D1	Non-residential institutions	[x]				
D2	Assembly and leisure	[x]				
OTHER		[x]				
Please Specify		[x]				
Total			480		482	482

In addition, for hotels, residential institutions and hostels, please additionally indicate the loss or gain of rooms

Use class	Type of use	Not applicable	Existing rooms to be lost by change of use or demolition	Total rooms proposed (including changes of use)	Net additional rooms
C1	Hotels	[x]			
C2	Residential Institutions	[x]			
OTHER		[x]			
Please Specify		[x]			

20. Employment

Please complete the following information regarding employees:

	Full-time	Part-time	Total full-time equivalent
Existing employees	0	0	0
Proposed employees	0	0	0

21. Hours of Opening

Please state the hours of opening for each non-residential use proposed:

Use	Monday to Friday	Saturday	Sunday and Bank Holidays	Not known
A3				x
B1A				x

22. Site Area

Please state the site area in hectares (ha) 00.03

23. Industrial or Commercial Processes and Machinery

Please describe the activities and processes which would be carried out on the site and the end products including plant, ventilation or air conditioning. Please include the type of machinery which may be installed on site:

Is the proposal a waste management development? ☐ Yes ☒ No

If the answer is Yes, please complete the following table:

	Not applicable	The total capacity of the void in cubic metres, including engineering surcharge and making no allowance for cover or restoration material (or tonnes if solid waste or litres if liquid waste)	Maximum annual operational throughput in tonnes (or litres if liquid waste)
Inert landfill	<input type="checkbox"/>		
Non-hazardous landfill	<input type="checkbox"/>		
Hazardous landfill	<input type="checkbox"/>		
Energy from waste incineration	<input type="checkbox"/>		
Other incineration	<input type="checkbox"/>		
Landfill gas generation plant	<input type="checkbox"/>		
Pyrolysis/gasification	<input type="checkbox"/>		
Metal recycling site	<input type="checkbox"/>		
Transfer stations	<input type="checkbox"/>		
Material recovery/recycling facilities (MRFs)	<input type="checkbox"/>		
Household civic amenity sites	<input type="checkbox"/>		
Open windrow composting	<input type="checkbox"/>		
In-vessel composting	<input type="checkbox"/>		
Anaerobic digestion	<input type="checkbox"/>		
Any combined mechanical, biological and/or thermal treatment (MBT)	<input type="checkbox"/>		
Sewage treatment works	<input type="checkbox"/>		
Other treatment	<input type="checkbox"/>		
Recycling facilities construction, demolition and excavation waste	<input type="checkbox"/>		
Storage of waste	<input type="checkbox"/>		
Other waste management	<input type="checkbox"/>		
Other developments	<input type="checkbox"/>		

Please provide the maximum annual operational throughput of the following waste streams:

Municipal	
Construction, demolition and excavation	
Commercial and industrial	
Hazardous	

If this is a landfill application you will need to provide further information before your application can be determined. Your waste planning authority should make clear what information it requires on its website.

24. Hazardous Substances

Does the proposal involve the use or storage of any of the following materials in the quantities stated below? ☐ Yes ☒ No ☐ Not applicable

If Yes, please provide the amount of each substance that is involved:

Acrylonitrile (tonnes)

Ethylene oxide (tonnes)

Phosgene (tonnes)

Ammonia (tonnes)

Hydrogen cyanide (tonnes)

Sulphur dioxide (tonnes)

Bromine (tonnes)

Liquid oxygen (tonnes)

Flour (tonnes)

Chlorine (tonnes)

Liquid petroleum gas (tonnes)

Refined white sugar (tonnes)

Other:

Other:

Amount (tonnes):

Amount (tonnes):


25. Ownership Certificates

One Certificate A, B, C, or D, must be completed, together with the Agricultural Holdings Certificate with this application form

CERTIFICATE OF OWNERSHIP - CERTIFICATE A

Town and Country Planning (General Development Procedure) Order 1995 Certificate under Article 7

I certify/The applicant certifies that on the day 21 days before the date of this application nobody except myself/ the applicant was the owner (*owner is a person with a freehold interest or leasehold interest with at least 7 years left to run*) of any part of the land or building to which the application relates.

Signed - Applicant:	Or signed - Agent:	Date (DD/MM/YYYY):
		26.08.09

CERTIFICATE OF OWNERSHIP - CERTIFICATE B

Town and Country Planning (General Development Procedure) Order 1995 Certificate under Article 7

I certify/ The applicant certifies that I have/the applicant has given the requisite notice to everyone else (as listed below) who, on the day 21 days before the date of this application, was the owner (*owner is a person with a freehold interest or leasehold interest with at least 7 years left to run*) of any part of the land or building to which this application relates.

Name of Owner	Address	Date Notice Served

Signed - Applicant:	Or signed - Agent:	Date (DD/MM/YYYY):

CERTIFICATE OF OWNERSHIP - CERTIFICATE C

Town and Country Planning (General Development Procedure) Order 1995 Certificate under Article 7

I certify/ The applicant certifies that:

- Neither Certificate A or B can be issued for this application
- All reasonable steps have been taken to find out the names and addresses of the other owners (*owner is a person with a freehold interest or leasehold interest with at least 7 years left to run*) of the land or building, or of a part of it , but I have/ the applicant has been unable to do so.

The steps taken were:

Name of Owner	Address	Date Notice Served

Notice of the application has been published in the following newspaper (circulating in the area where the land is situated):	On the following date (which must not be earlier than 21 days before the date of the application):

Signed - Applicant:	Or signed - Agent:	Date (DD/MM/YYYY):

25. Ownership Certificates (continued)

CERTIFICATE OF OWNERSHIP - CERTIFICATE D

Town and Country Planning (General Development Procedure) Order 1995 Certificate under Article 7

I certify/ The applicant certifies that:

- Certificate A cannot be issued for this application
- All reasonable steps have been taken to find out the names and addresses of everyone else who, on the day 21 days before the date of this application, was the owner (*owner is a person with a freehold interest or leasehold interest with at least 7 years left to run*) of any part of the land to which this application relates, but I have/ the applicant has been unable to do so.

The steps taken were:

--

Notice of the application has been published in the following newspaper (circulating in the area where the land is situated):

--

On the following date (which must not be earlier than 21 days before the date of the application):

--

Signed - Applicant:

--

Or signed - Agent:

--

Date (DD/MM/YYYY):

--

26. Agricultural Holdings

AGRICULTURAL HOLDINGS CERTIFICATE

Town and Country Planning (General Development Procedure) Order 1995 Certificate under Article 7


Agricultural Land Declaration - You Must Complete Either A or B

(A) None of the land to which the application relates is, or is part of, an agricultural holding.

Signed - Applicant:

--

Or signed - Agent:


--

Date (DD/MM/YYYY):

26.08.09


(B) I have/ The applicant has given the requisite notice to every person other than myself/ the applicant who, on the day 21 days before the date of this application, was a tenant of an agricultural holding on all or part of the land to which this application relates, as listed below:

Name of Tenant	Address	Date Notice Served

Signed - Applicant:

--

Or signed - Agent:



Date (DD/MM/YYYY):

26.08.2009

27. Planning Application Requirements - Checklist

Please read the following checklist to make sure you have sent all the information in support of your proposal. Failure to submit all information required will result in your application being deemed invalid. It will not be considered valid until all information required by the Local Planning Authority has been submitted.

The original and 3 copies of a completed and dated application form:

[x]

The correct fee:

[x]

The original and 3 copies of a design and access statement:

[x]

The original and 3 copies of the plan which identifies the land to which the application relates drawn to an identified scale and showing the direction of North:

[x]

The original and 3 copies of the completed, dated Ownership Certificate (A, B, C, or D - as applicable):

[x]

The original and 3 copies of other plans and drawings or information necessary to describe the subject of the application:

[x]

The original and 3 copies of the completed, dated Article 7 Certificate (Agricultural Holdings):

[x]

28. Declaration

I/we hereby apply for planning permission/consent as described in this form and the accompanying plans/drawings and additional information.

Signed - Applicant:

Or signed - Agent:

Date (DD/MM/YYYY):

(date cannot be pre-application)

29. Applicant Contact Details

Telephone numbers

Country code:	National number:	Extension number:
<input type="text"/>	<input type="text"/>	<input type="text"/>

Country code:	Mobile number (optional):
<input type="text"/>	<input type="text"/>

Country code:	Fax number (optional):
<input type="text"/>	<input type="text"/>

Email address (optional):

30. Agent Contact Details

Telephone numbers

Country code:	National number:	Extension number:
<input type="text" value="020"/>	<input type="text" value="7861 5127"/>	<input type="text"/>

Country code:	Mobile number (optional):
<input type="text"/>	<input type="text"/>

Country code:	Fax number (optional):
<input type="text"/>	<input type="text"/>

Email address (optional):

31. Site Visit

Can the site be seen from a public road, public footpath, bridleway or other public land? ☒ Yes ☐ No

If the planning authority needs to make an appointment to carry out a site visit, whom should they contact? *(Please select only one)* ☒ Agent ☐ Applicant ☐ Other (if different from the agent/applicant's details)

If Other has been selected, please provide:

Contact name:	Telephone number:
<input type="text"/>	<input type="text"/>

Email address: